

Hayward City Council Districting Kit

Name: _____

Email: _____

Plan Submission Type (check one):

- Partial Plan** – Less than 6 Council Districts – grouping(s) which are the correct total population size, but not for the entire city
- Full Plan** – A plan for the entire city with 6 Council Districts

What to consider when using this Districting Kit:

Please create suggested districts that are roughly equal in population. Districts should contain roughly 27,195 people. Each district should be in one piece, respect neighborhoods and communities of interest, and be reasonably compact. You can find more information about the criteria on the website: <https://maphayward.org/>

How to use this Districting Kit:

This Kit divides Hayward City into “Segments” of population. You can use the Population Table to assign Segments to Districts. Use the Maps to view where the different Segments are located. Add up your District population totals in the “Your Plan Totals” table. Use the maps to draw lines around your Districts and COIs to make sure that your intent is clear. Please give plan justifications in the “Explain Your Plan” section.

You can submit your suggested plan by scanning and emailing it to districting@hayward-ca.gov or by mailing a print out to: City of Hayward, 4th Floor, c/o City Clerk’s Office, 777 B Street, Hayward, California 94541.

Population Table – Assign District Numbers to each Segment to create Council Districts. Add up the segment population for your districts and list them in the “Your Plan Totals” table.

Dist #	Segment	Population
	001	3,404
	002	1,758
	003	1,733
	004	1,752
	005	1,542
	006	373
	007	897
	008	1,378
	009	1,821
	010	854
	011	864
	012	1,239
	013	1,005
	014	1,539
	015	65
	016	74
	017	504
	018	2,304
	019	2,784
	020	1,129
	021	922
	022	1,442
	023	366
	024	1,118
	025	802
	026	916
	027	1,364
	028	1,083
	029	1,502
	030	1,231
	031	1,140
	032	1,556
	033	908
	034	3,232
	035	1,527
	036	1,726
	037	175
	038	1,142
	039	1,610
	040	1,275
	041	1,611
	042	1,459
	043	1,157
	044	1,871
	045	1,731
	046	1,805
	047	1,134
	048	1,015
	049	1,217
	050	1,376
	051	1,270
	052	2,358
	053	873
	054	2,693

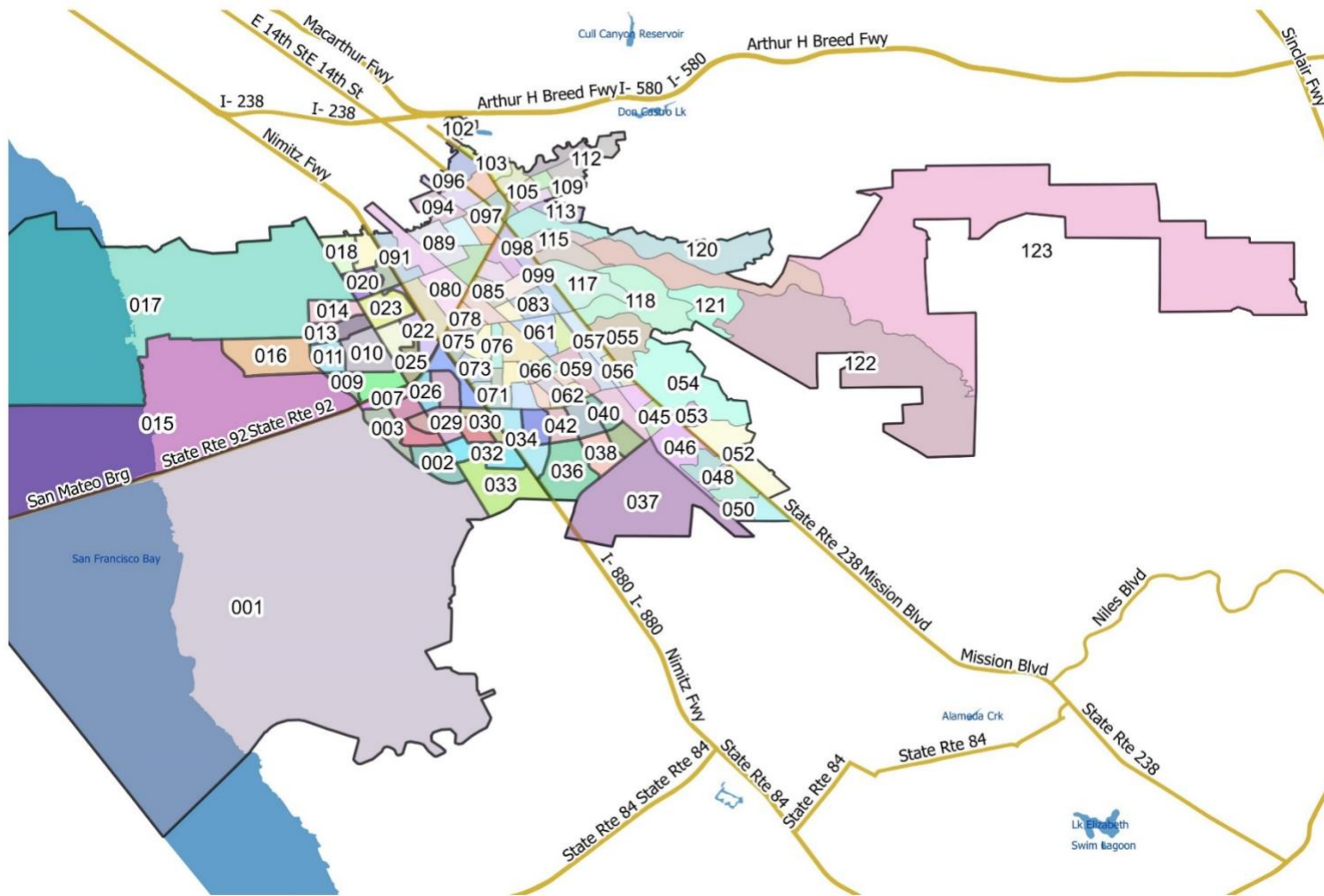
	055	753
	056	607
	057	1,123
	058	1,173
	059	791
	060	1,337
	061	1,507
	062	2,185
	063	857
	064	1,714
	065	1,125
	066	805
	067	944
	068	768
	069	1,088
	070	774
	071	1,111
	072	436
	073	1,507
	074	1,040
	075	965
	076	2,150
	077	2,653
	078	1,861
	079	1,487
	080	2,482
	081	1,862
	082	880
	083	2,120
	084	1,585
	085	1,180
	086	1,915
	087	1,156
	088	1,024
	089	3,243
	090	2,040
	091	1,655
	092	1,416
	093	1,469
	094	1,183
	095	1,353
	096	689
	097	899
	098	1,363
	099	331
	100	597
	101	1,340
	102	1,070
	103	957
	104	917
	105	872
	106	551
	107	332
	108	776
	109	787

	110	396
	111	1,070
	112	2,461
	113	424
	114	1,408
	115	1,137
	116	1,433
	117	1,656
	118	1,876
	119	2,293
	120	1,130
	121	1,703
	122	2,281
	123	1,473

Your Plan Totals	
Dist #	Population Total

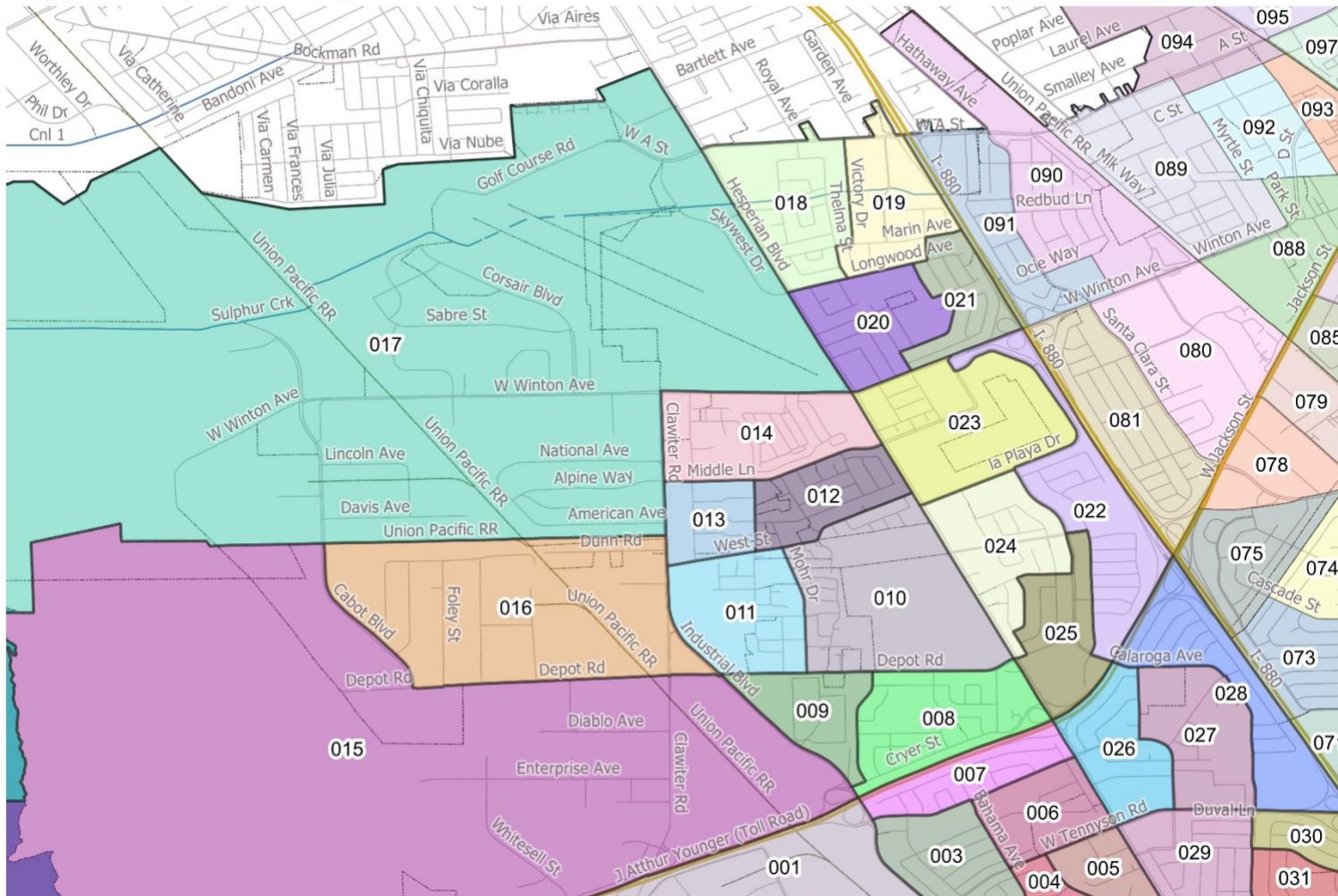
Hayward City Segment Map

Hayward City Districting Tool



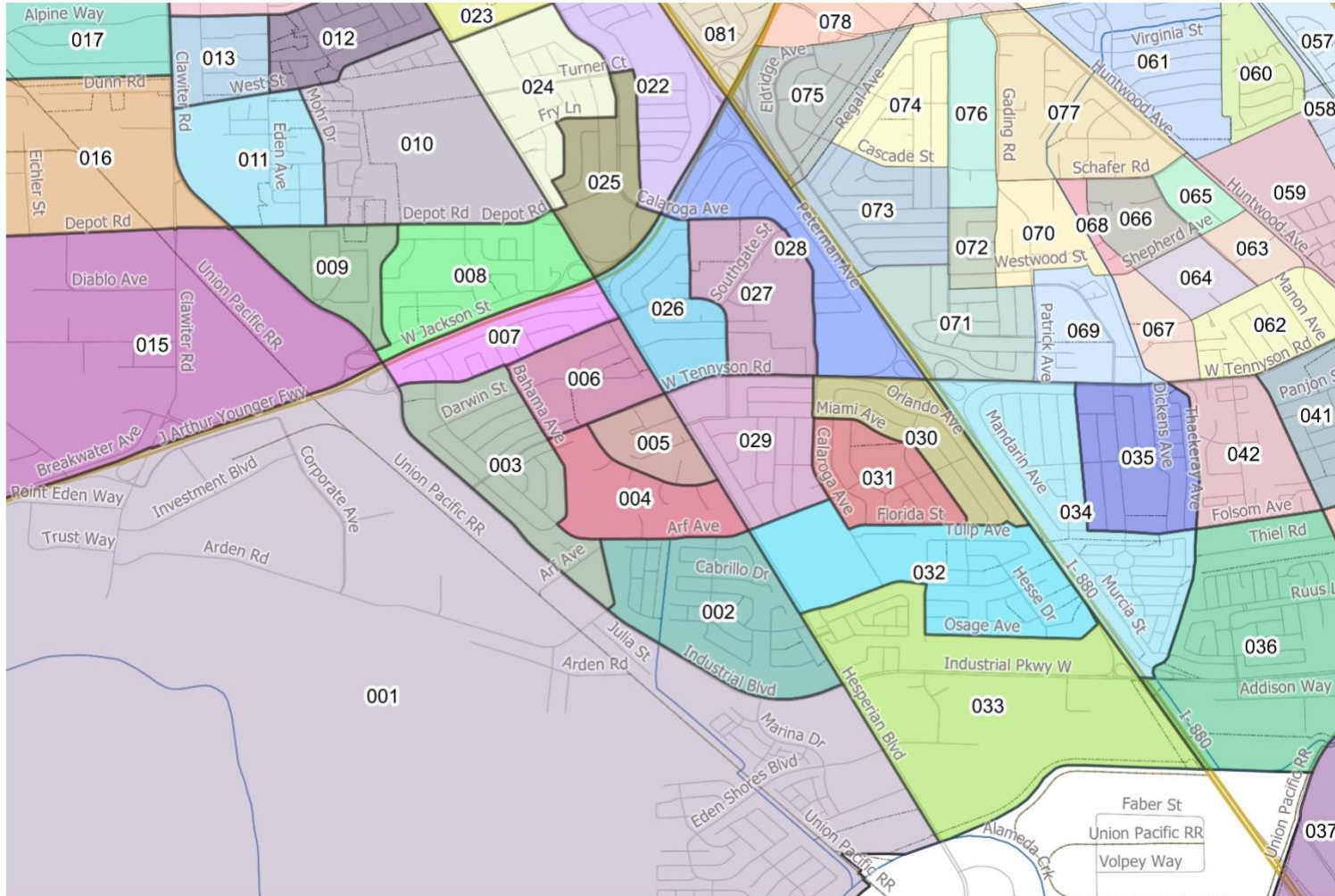
Hayward City Segment Map - Northwest

Hayward City Districting Tool



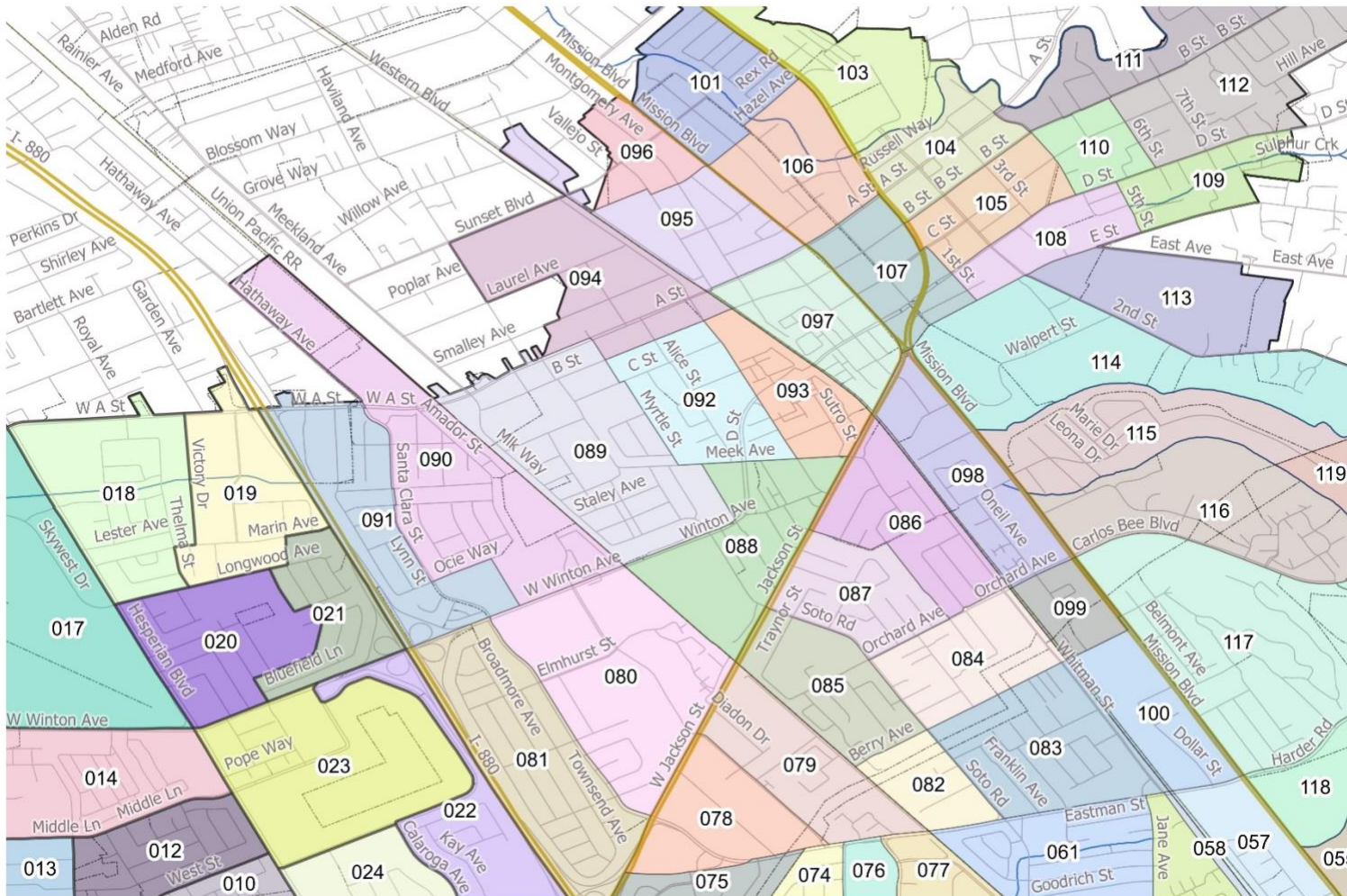
Hayward City Segment Map - Southwest

Hayward City Districting Tool



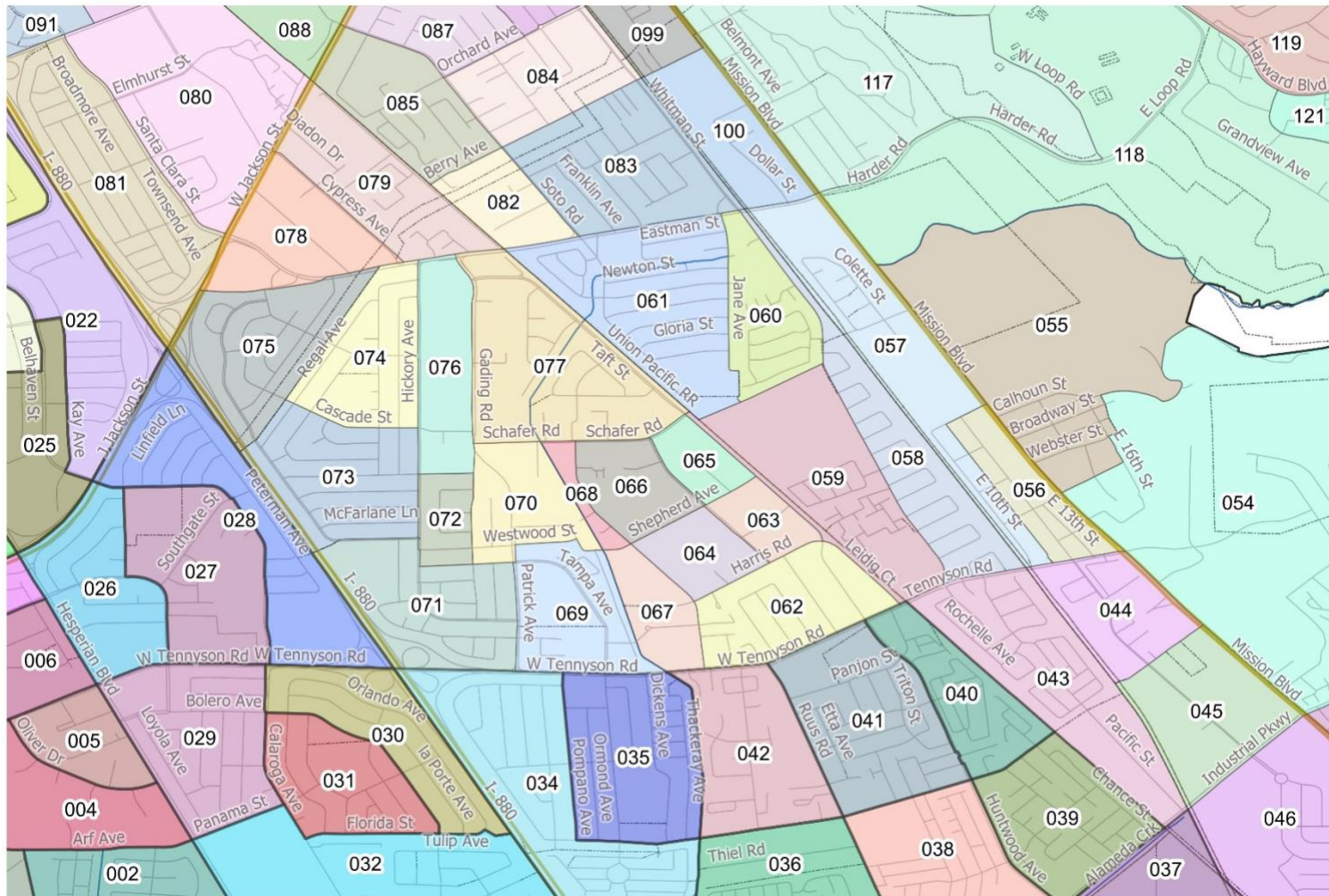
Hayward City Segment Map – North Central

Hayward City Districting Tool



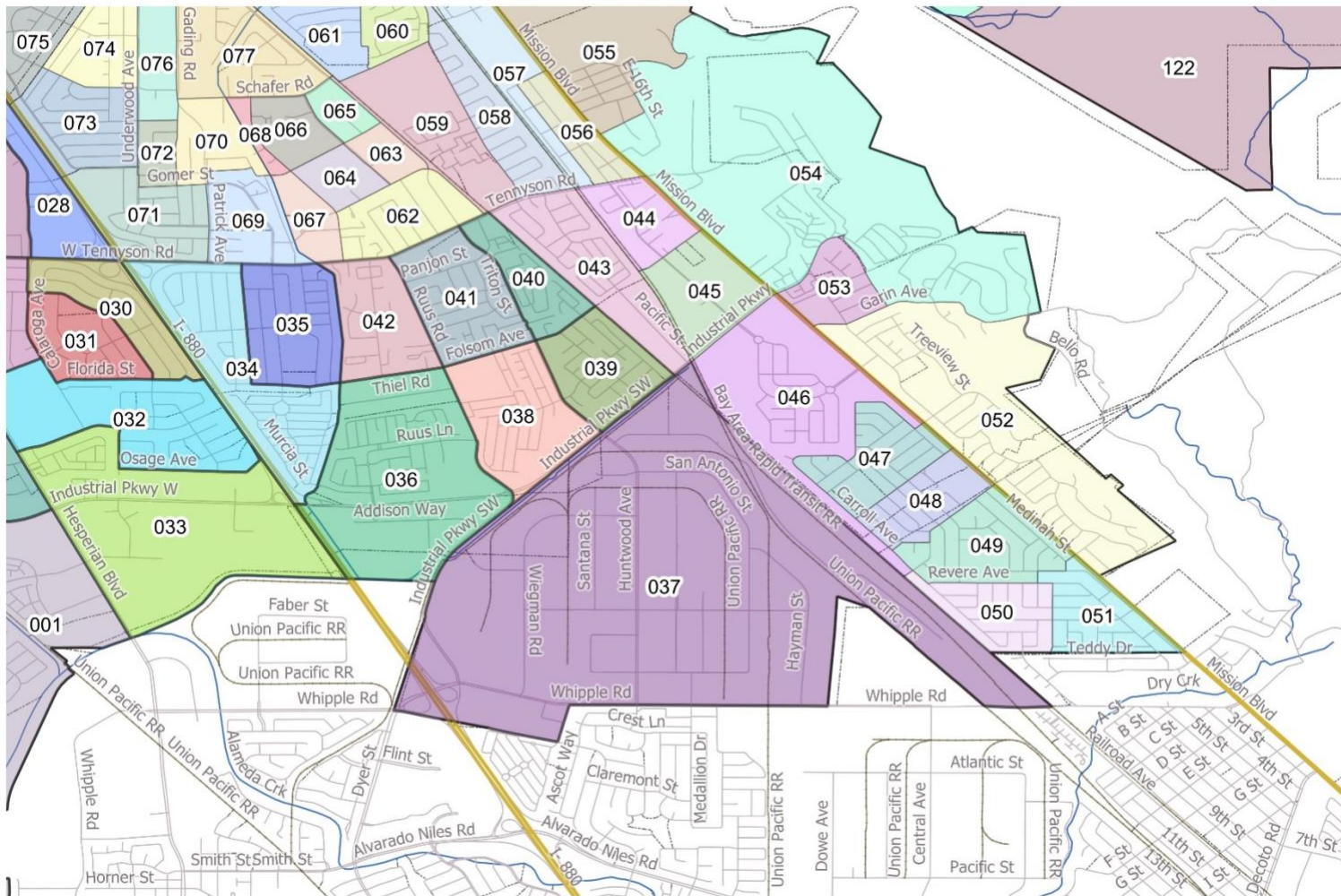
Hayward City Segment Map - Central

Hayward City Districting Tool



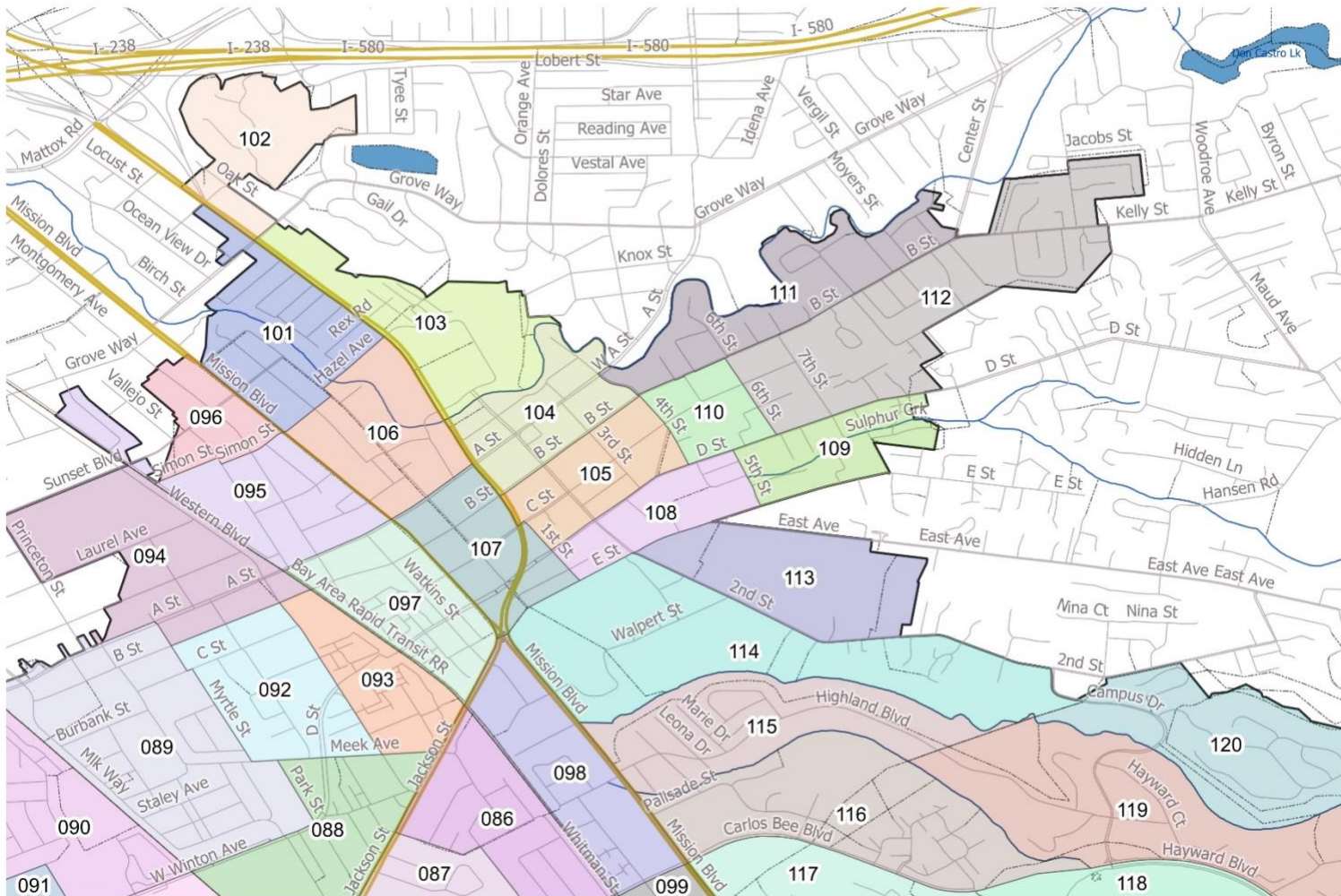
Hayward City Segment Map – South Central

Hayward City Districting Tool



Hayward City Segment Map - Northeast

Hayward City Districting Tool



Hayward City Segment Map - East

Hayward City Districting Tool

