

Submission ID: MyCityCouncil_SD_0527202441_Plan A

Plan name: Plan A

District type: City Council District

Starting Map: blank_map

General comments: Compact, contiguous, nearly equal districts prepared without looking at the census category numbers. I will submit an identical spreadsheet version by email.

Submitted by: Dave Robinson

Compliance check:

- Contiguity: N
- Total population % deviation: N
- Assignment: N

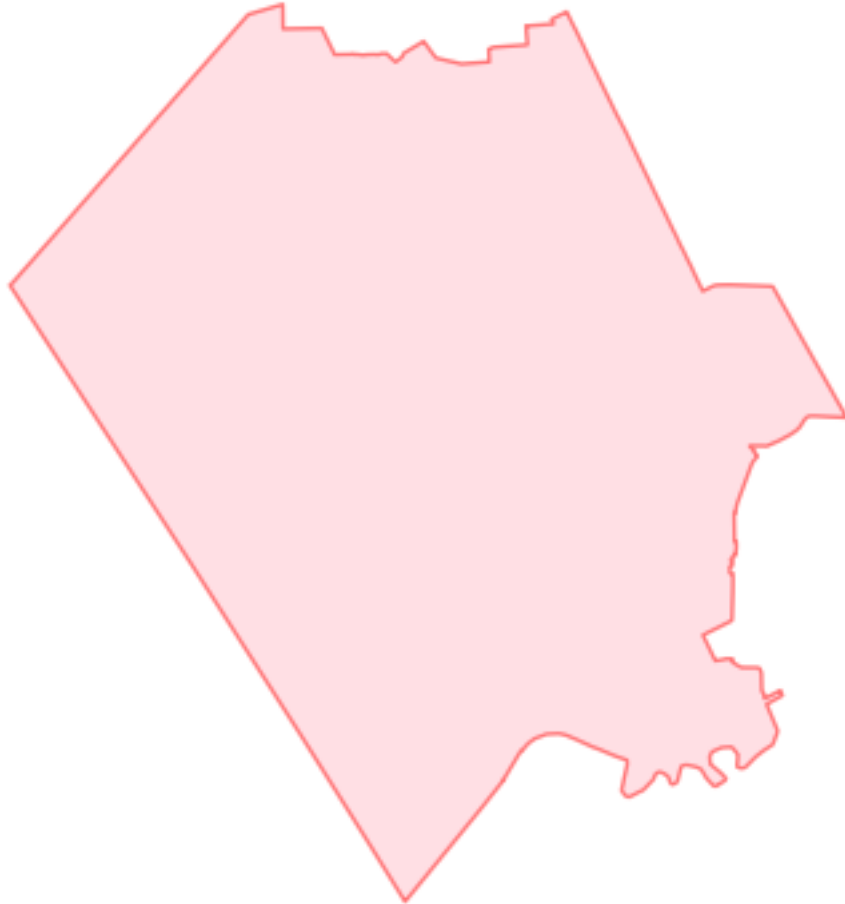
I acknowledge that my District map and description will be sent to the City Council: Y

District name	% Deviation	Comments
4	1.69	
3	0.68	
1	-0.21	
2	-2.25	
5	1.36	
6	-1.38	

District name : 1

% Deviation : -0.21

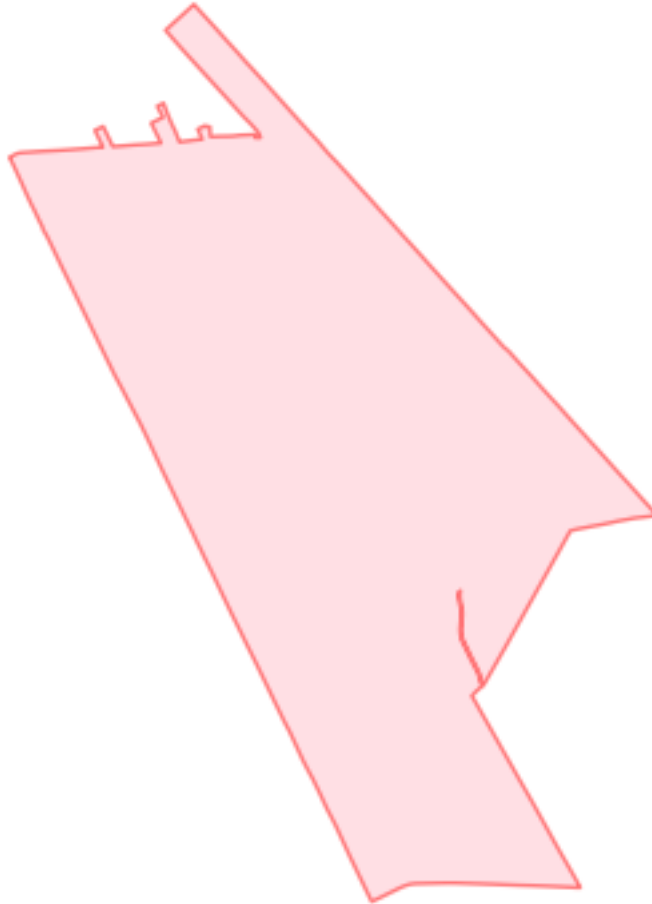
Comments :



District name : 2

% Deviation : -2.25

Comments :



District name : 3

% Deviation : 0.68

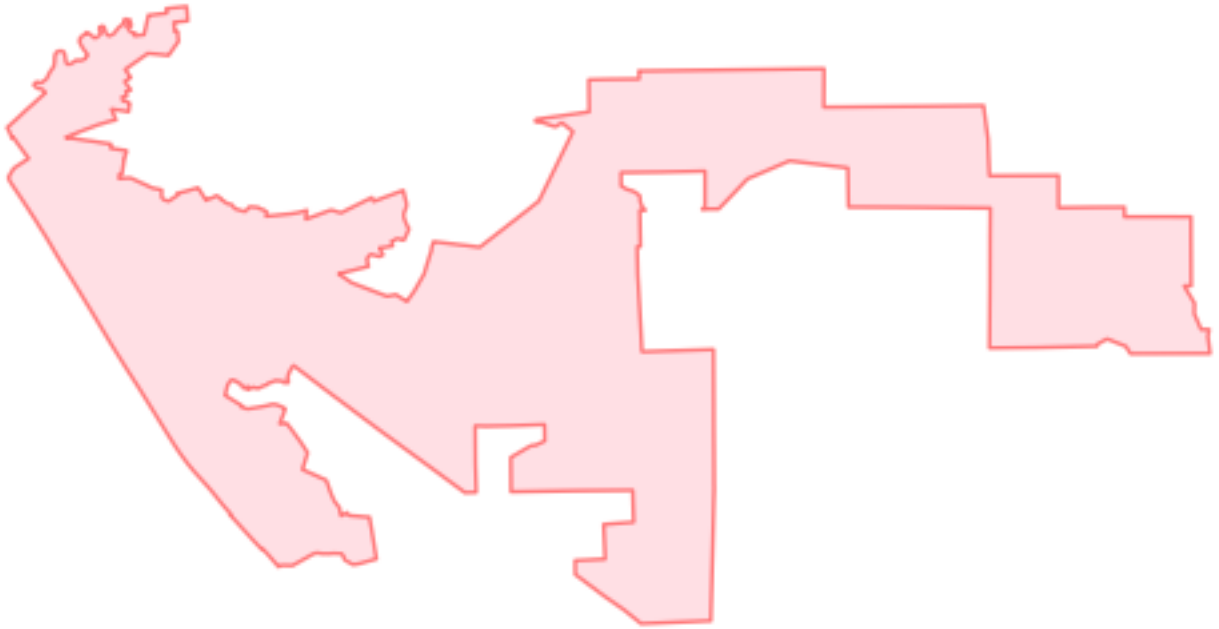
Comments :



District name : 4

% Deviation : 1.69

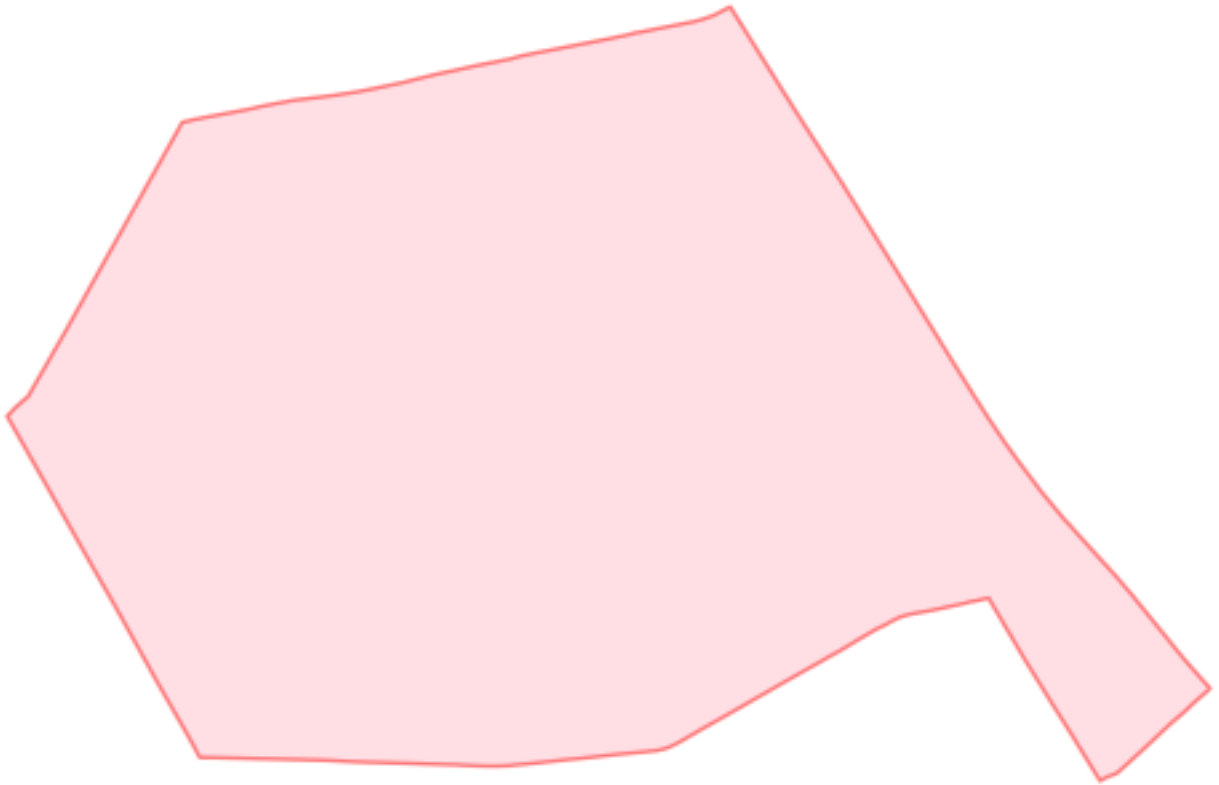
Comments :



District name : 5

% Deviation : 1.36

Comments :



District name : 6

% Deviation : -1.38

Comments :

