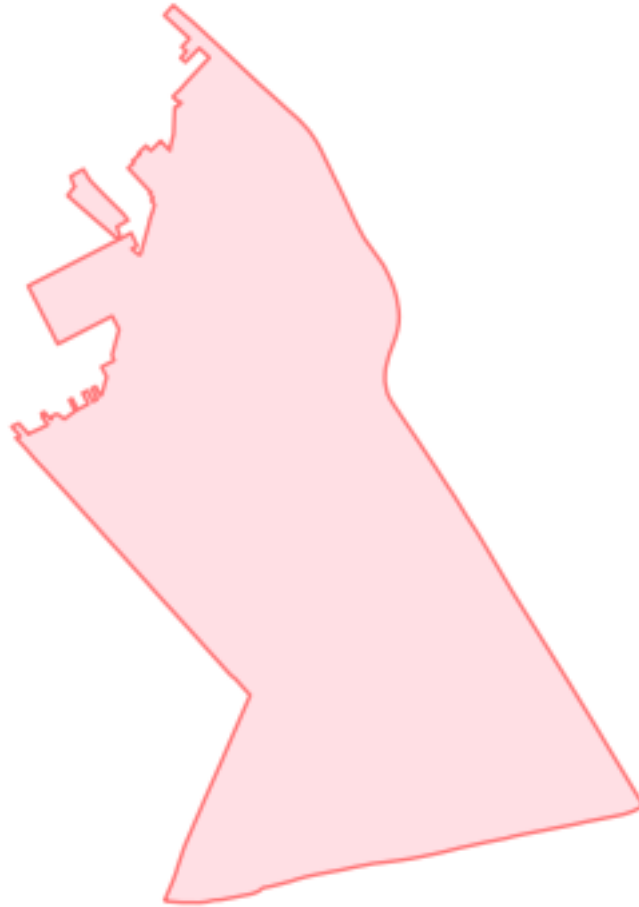


District name : Jackson - Downtown

% Deviation : 2.28

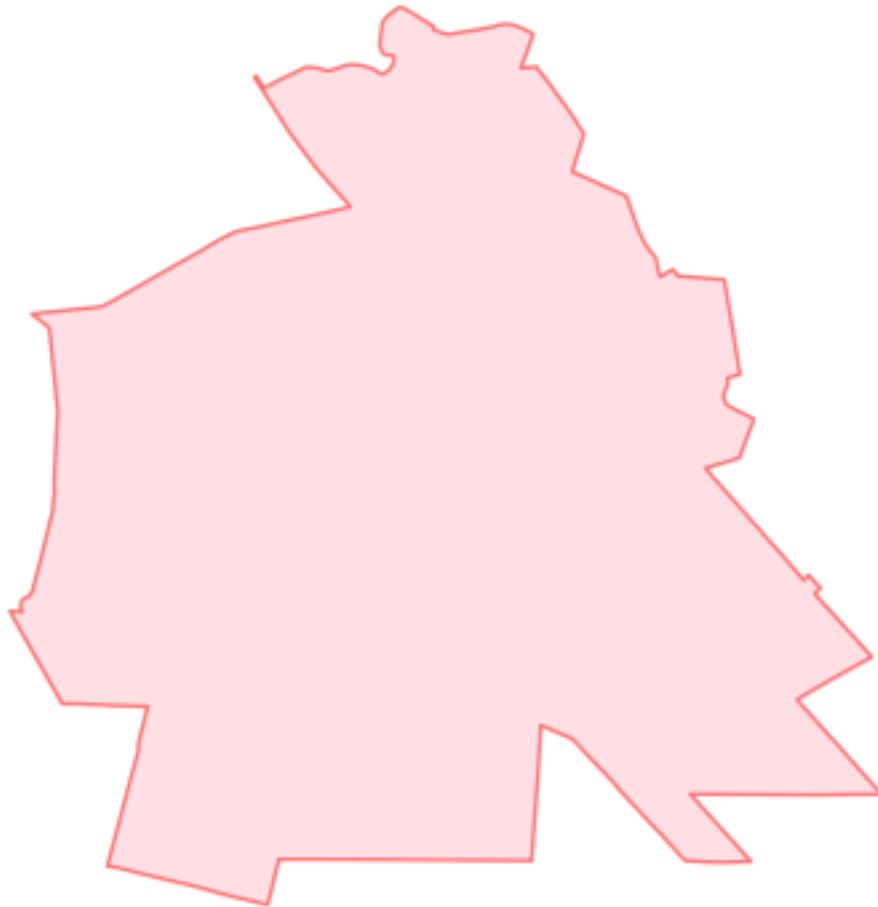
Comments : I chose this area to be respectful of the community of interest within the Latino community. The downtown area was included to meet the population requirement.



District name : Industrial - Huntwood

% Deviation : 3.7

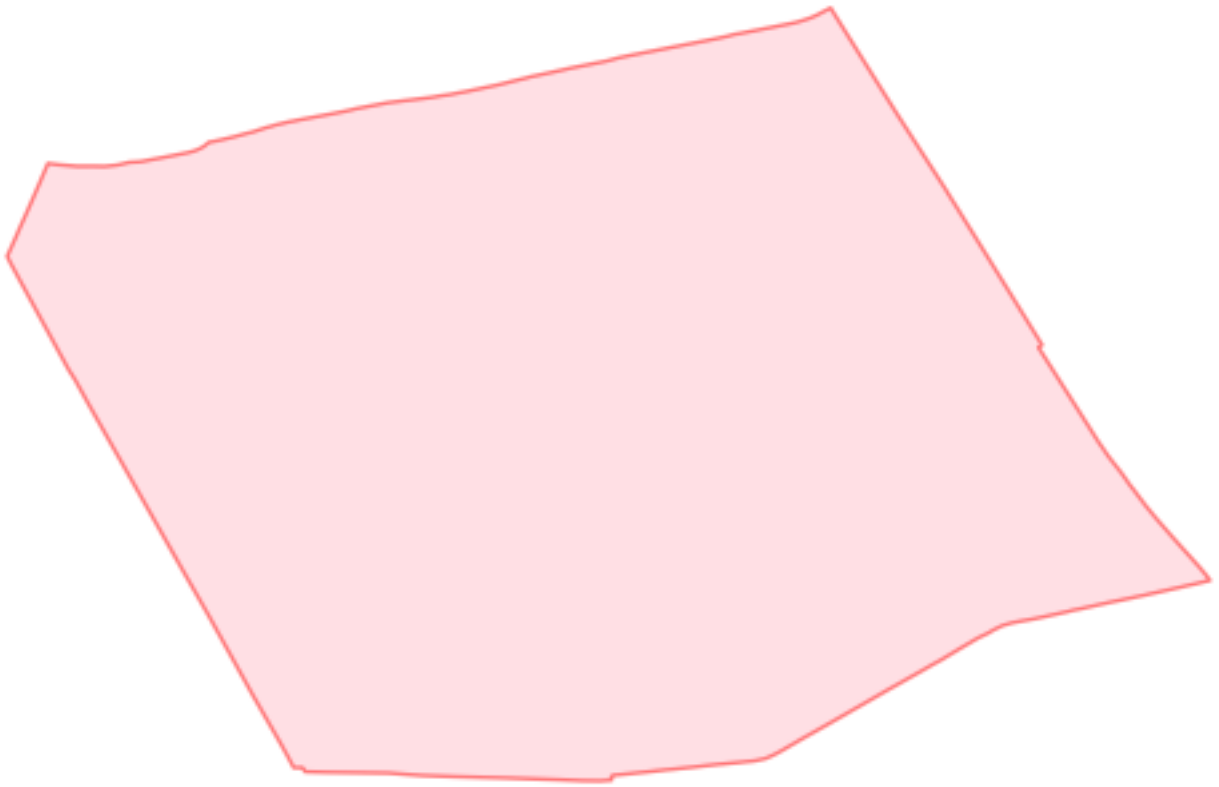
Comments : I chose this area to be respectful of the community of interest within the AAPI community. Also I used major geographical boundaries to help shape the region.



District name : Tennyson - Harder

% Deviation : -1.92

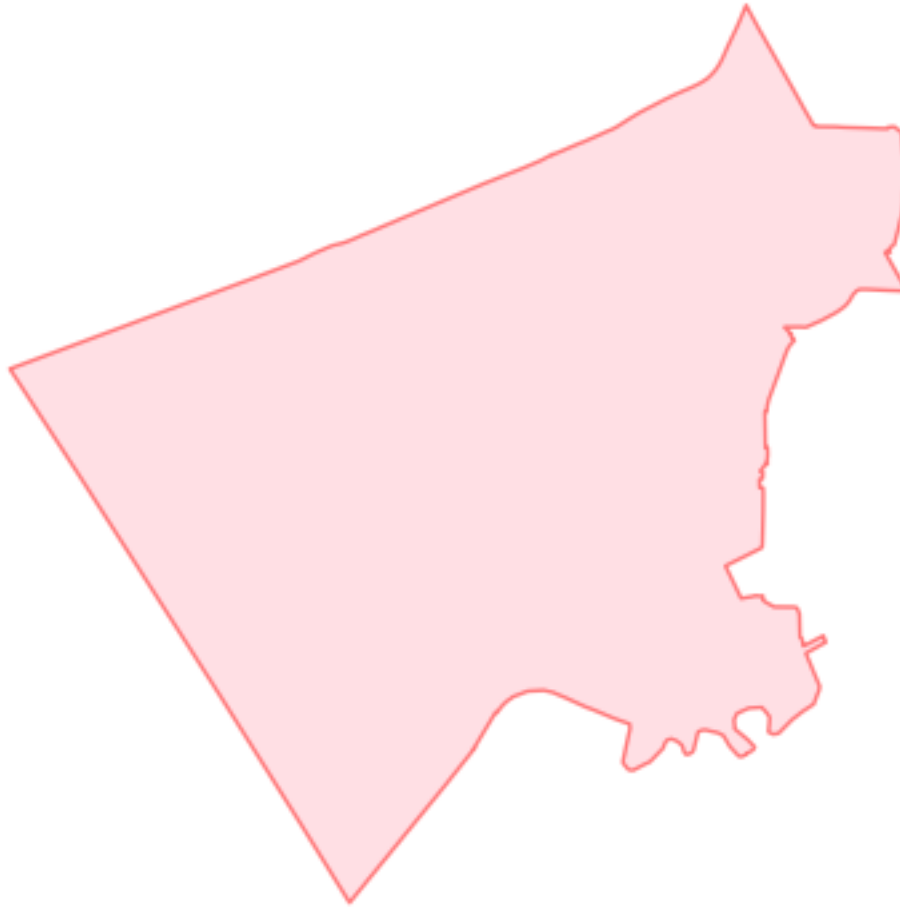
Comments : I chose this area to be respectful of the community of interest within the Latino community. Also I used major geographical boundaries (roads) to help shape the region.



District name : Glen Eden

% Deviation : -4.74

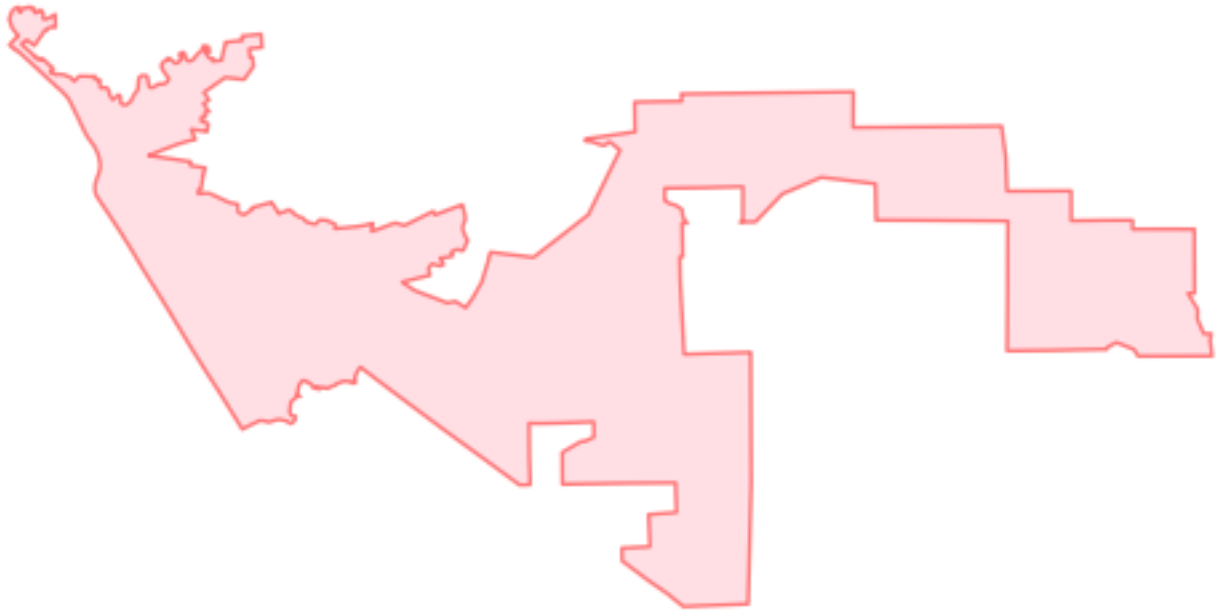
Comments : I built this to respect the community of interest within the AAPI community using 880 and 92 as physical boundaries. I had to extend eastward to include more to meet the population requirement.



District name : CSU - Hayward Hills

% Deviation : -3.18

Comments : Due to the contiguity requirement, compactness, and the shape of the city's boundaries in the northeast, most of this district had to be this way. I used Foothill and Mission blvds as my boundary.



District name : Chabot

% Deviation : 3.88

Comments : I built this to respect the community of interest within the Latino community using 880 and 92 as physical boundaries. I had to extend eastward to include more to meet the population requirement.

