

**SPECIAL CITY COUNCIL
MEETING**

OCTOBER 1, 2024

**DOCUMENTS RECEIVED
AFTER
PUBLISHED AGENDA**

PUBLIC COMMENT

From: [Christopher Cara](#)
To: [List-Mayor-Council](#)
Subject: Special meeting on Hayward districting
Date: Tuesday, October 1, 2024 2:28:14 PM

CAUTION: This is an external email. Do not click on links or open attachments unless you know the content is safe.

Dear Councilmembers and Mayor,

My name is Christopher Cara and I am a homeowner in District A/4 of Hayward. I've grown up here having attended St. Bede school and Moreau High School. I am the prevention director at Filipino Advocates for Justice. We are a 50 year old 510(c)3 organization that has been serving the Filipino / AAPI community in Alameda County to build a strong and empowered Filipino community by organizing constituents, developing leaders, providing services, and advocating for policies that promote social and economic justice and equity. We serve and organize many Hayward youth, young adults and elders out of our south county office.

We would like to advocate for District A/4 to be in the Presidential 2028 election, both as a resident of that district and a member of the AAPI community. Presidential elections tend to have more voter participation than midterm elections. With District A/4 being a high AAPI population, approximately 45% AAPI, it's imperative that it has the highest voter turnout possible.

I love this city and am committed to working with you all to improve the lives of working class residents of Hayward. I appreciate you for your taking your time and providing consideration.

Sincerely,
Christopher B. Cara

Christopher Cara
He/Him
Prevention Director
Filipino Advocates for Justice
– Oakland
– Union City
www.filipinos4justice.org

CONFIDENTIALITY NOTICE: This electronic mail transmission may contain privileged and/or confidential information only for use by the intended recipients. Any use, distribution, copying or disclosure by any person, other than the intended recipients is strictly prohibited and may be subject to civil action and/or criminal penalties. If you received this transmission in error, please notify the sender by reply e-mail or by telephone and delete the transmission.

From: [Daisy Maxion](#)
To: [List-Mayor-Council](#)
Subject: Special Meeting - Districting
Date: Tuesday, October 1, 2024 2:11:24 PM

CAUTION: This is an external email. Do not click on links or open attachments unless you know the content is safe.

Dear Councilmembers and Mayor,

My name is Daisy Maxion, and I am a resident of District A/4 of Hayward. I am the Organizing Director with FAJ Action Fund. Thank you so much for your time and diligence in the districting process, the community truly appreciates your efforts especially with the quick turnaround.

FAJ Action Fund is the 501(c)4 sibling organization of Filipino Advocates for Justice advocating for Filipino interests on all aspects of life that affect the general well-being of Filipinos in California, especially in the City of Hayward by educating, empowering, and mobilizing our Filipino progressive voter base.

We would like to advocate for District A/4 to be in the Presidential 2028 election, both as a resident of that district and a member of the AAPI community. Presidential elections tend to have more voter participation than midterm elections. With District A/4 being a high AAPI population, approximately 45% AAPI, it's imperative that it has the highest voter turnout possible.

Thank you again for your time and consideration.

Sincerely,
Daisy Maxion
Organizing Director
FAJ Action Fund

From: [Geena Ballesteros](#)
To: [List-Mayor-Council](#)
Subject: Special Meeting Districting
Date: Tuesday, October 1, 2024 2:12:19 PM

CAUTION: This is an external email. Do not click on links or open attachments unless you know the content is safe.

Dear Councilmembers and Mayor,

My name is Geena Ballesteros, and I am a lifelong Hayward resident. My parents are home owners in Hayward and both myself and my siblings rent in the city. We've all grown up here and are raising the next generation in HUSD schools as well as running a small business in Hayward.

I am the Transition Age Youth Organizer with Filipino Advocates for Justice. Thank you for your time and diligence in this districting process, we appreciate your efforts. FAJ is a 50 year old 510(c)3 organization that has been serving the Filipino / AAPI community in Alameda County to build a strong and empowered Filipino community by organizing constituents in the city of Hayward, developing leaders, providing services, and advocating for policies that promote social and economic justice and equity. I've benefitted from this organization's work personally since I was a 14 year old student at Mt. Eden.

We would like to advocate for District A/4 to be in the Presidential 2028 election, both as a resident of that district and a member of the AAPI community. As an organization that primarily focuses on nonpartisan Get Out the Vote in cities like Hayward, Presidential elections tend to have more voter participation than midterm elections. With District A/4 being a high AAPI population, approximately 45% AAPI, it's imperative that it has the highest voter turnout possible to have a better count of representation.

Thank you again for your time and consideration.

Ingat (take care),
Geena Ballesteros | She, Her
[***Filipino Advocates for Justice***](#)
Transitional Age Youth Organizer

Item # 1

PH 24-044

**Public Hearing No. 5
to Select the Final Map
identifying District
Boundaries**



FW: Your District Plan has been submitted!

1 message

Districting <Districting@hayward-ca.gov>

Sat, Sep 7, 2024 at 10:57 AM

To: HaywardDistricting <HaywardDistricts@hayward-ca.gov>

CAUTION: This is an external email. Do not click on links or open attachments unless you know the content is safe.

From: No-Reply <no-reply@publicredistricting.com>

Sent: Saturday, September 7, 2024 9:56:19 AM (UTC-08:00) Pacific Time (US & Canada)

To:  Districting

Subject: Your District Plan has been submitted!

CAUTION: This is an external email. Do not click on links or open attachments unless you know the content is safe.


Thank you for submitting the map and description of your district plan. You can stay up to date on the districting process by checking the city's website maphayward.org:


A copy of your District submission is attached in these three formats: a PDF, a shapefile, and an equivalency file.


The shapefile and equivalency file can be used in mapping software. The PDF is an easy way to PRINT (show others) what you sent to the City Council, or share it ELECTRONICALLY or on social media to encourage friends and family to participate in this important process.


Thank you again for your participation!


14 attachments


 **MyCityCouncil_SD_09072024182_524.pdf**
157K


 **MyCityCouncil_SD_09072024182_527.pdf**
266K


 **MyCityCouncil_SD_09072024182.txt**
2K


 **MyCityCouncil_SD_09072024182.prj**
1K


 **MyCityCouncil_SD_09072024182.cst**
1K


 **MyCityCouncil_SD_09072024182_526.pdf**
243K


 **MyCityCouncil_SD_09072024182_528.pdf**
249K


 **MyCityCouncil_SD_09072024182_529.pdf**
269K


 **MyCityCouncil_SD_09072024182.shp**
66K

 **MyCityCouncil_SD_09072024182.dbf**
38K

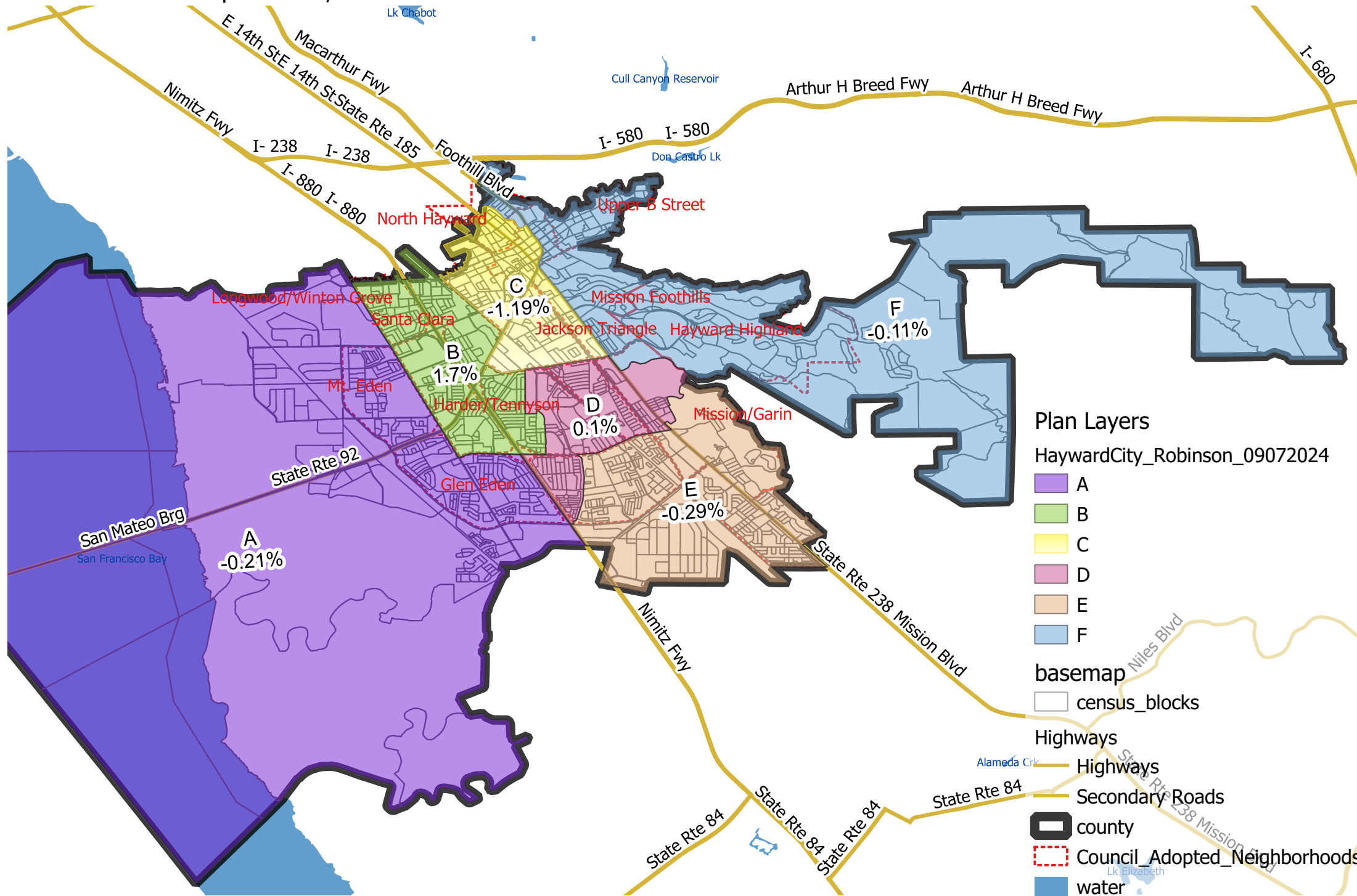
 **MyCityCouncil_SD_09072024182.pdf**
19K

 **MyCityCouncil_SD_09072024182.csv**
28K

 **MyCityCouncil_SD_09072024182.shx**
1K

 **MyCityCouncil_SD_09072024182_525.pdf**
257K

Hayward City Council - Public Map Submission
 Dave Robinson on September 7, 2024



Plan Layers

HaywardCity_Robinson_09072024

- A
- B
- C
- D
- E
- F

basemap

- census_blocks

Highways

- Highways
- Secondary Roads

county

- county

Council_Adopted_Neighborhoods

- Council_Adopted_Neighborhoods

water

- water

Submission ID: MyCityCouncil_SD_09072024182_Finalist Map 1 Modified Modified

Plan name: Finalist Map 1 Modified Modified

District type: City Council District

Starting Map: current_draft

General comments: This modification of "Finalist Map 1 modified" reduces population spread from 7.49% to 2.89%. It extends district B from Amador St to the tracks, a more obvious boundary, thereby keeping the Santa Clara neighborhood whole. District C is extended to Foothill Blvd and San Lorenzo Creek, boundaries that are at least as obvious and appropriate as Mission Blvd. The districts look slightly less compact, but for good reasons. Submitted by Dave Robinson.

Submitted by: N/A

Compliance check:

- Contiguity: N

- Total population % deviation: N

- Assignment: N

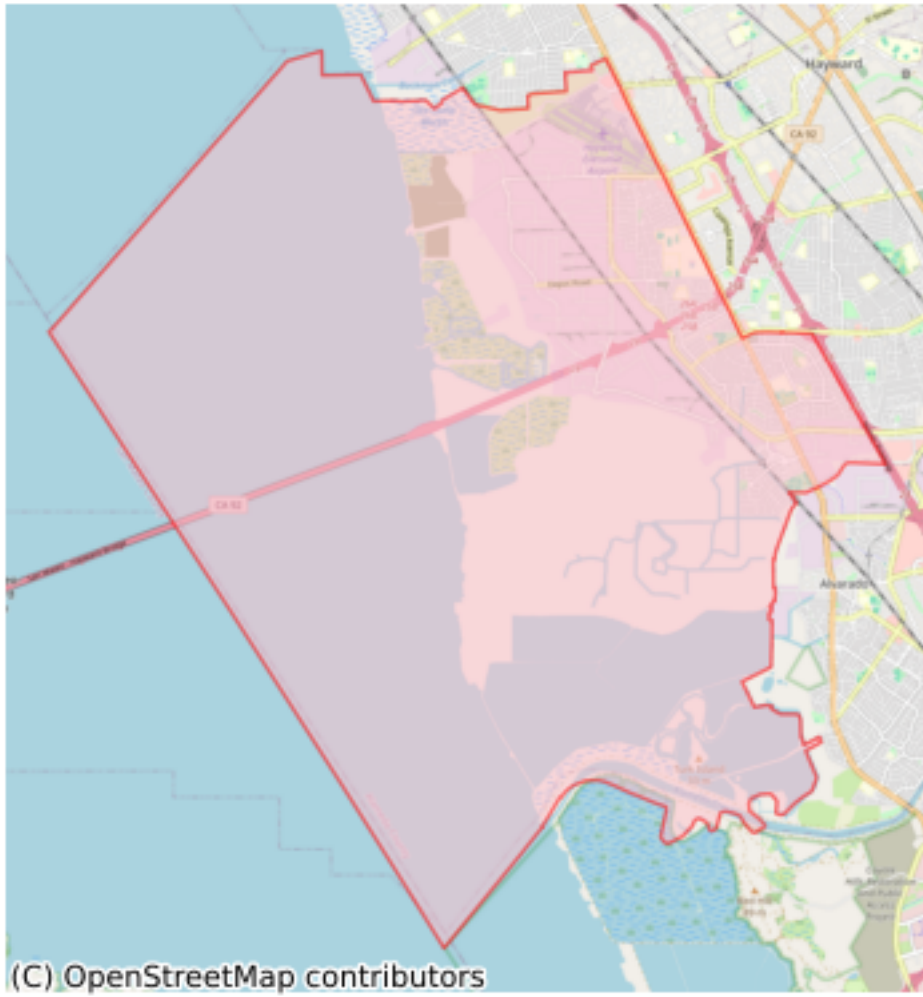
I acknowledge that my District map and description will be sent to the City Council: Y

District name	% Deviation	Comments
A	-0.21	
D	0.1	
E	-0.29	
F	-0.11	
C	-1.19	Extended to Foothill Blvd and San Lorenzo Creek, equalizing population between B, C, and F.
B	1.7	Extended from Amador St to tracks, keeping Santa Clara neighborhood whole and equalizing population.

District name : A

% Deviation : -0.21

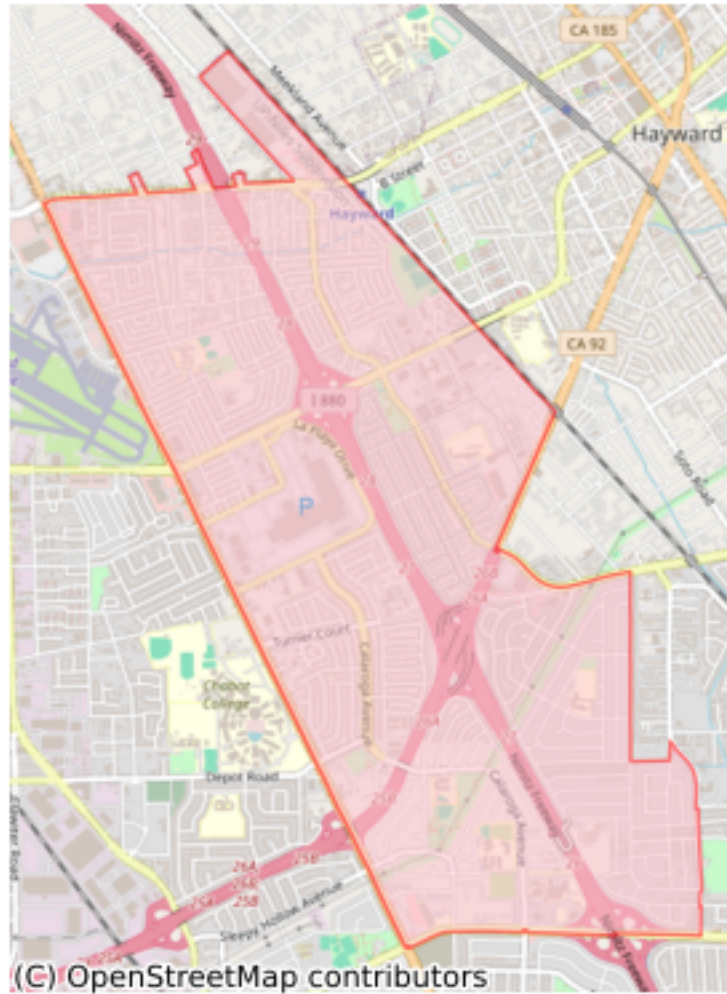
Comments :



District name : B

% Deviation : 1.7

Comments : Extended from Amador St to tracks, keeping Santa Clara neighborhood whole and equalizing population.



District name : C

% Deviation : -1.19

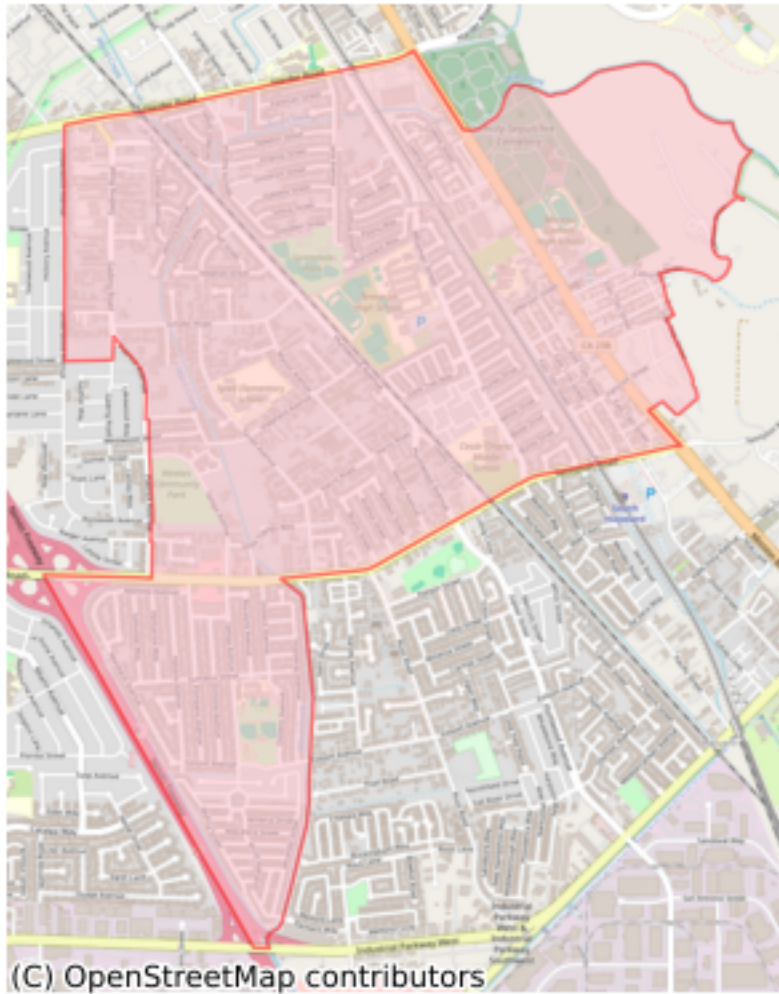
Comments : Extended to Foothill Blvd and San Lorenzo Creek, equalizing population between B, C, and F.



District name : D

% Deviation : 0.1

Comments :

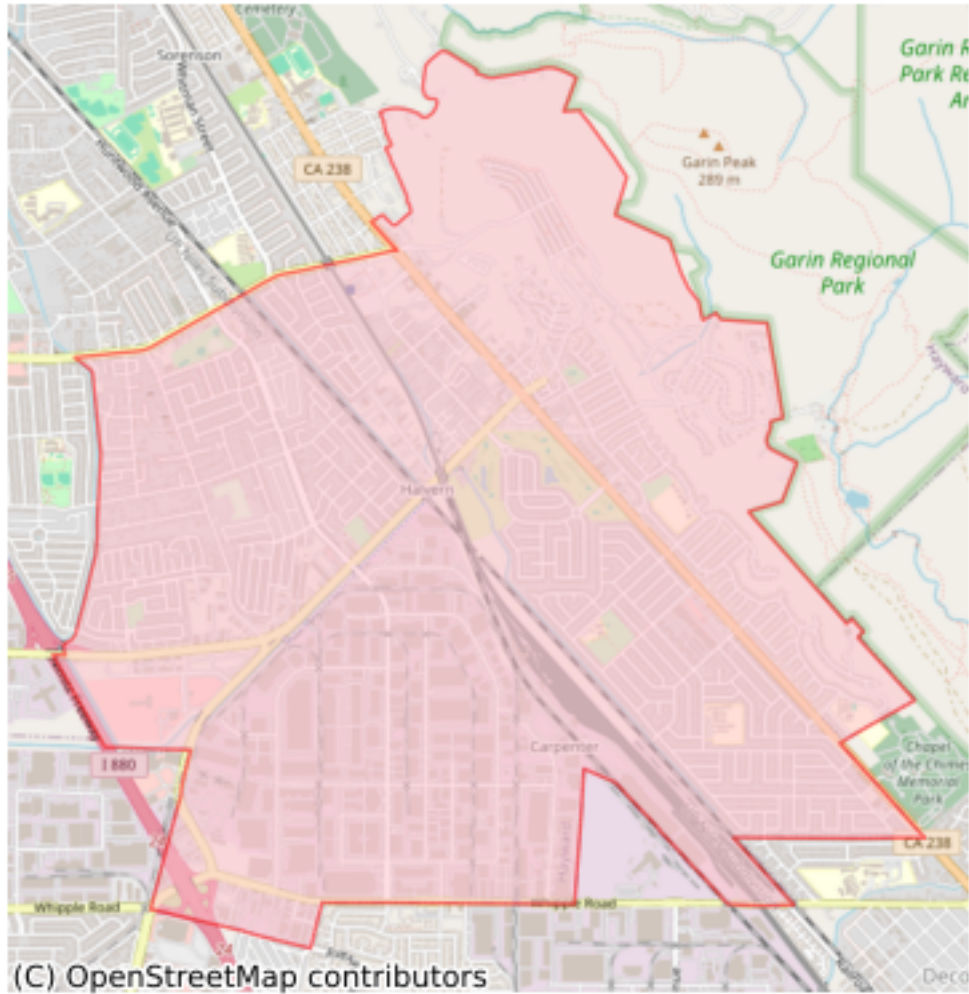


(C) OpenStreetMap contributors

District name : E

% Deviation : -0.29

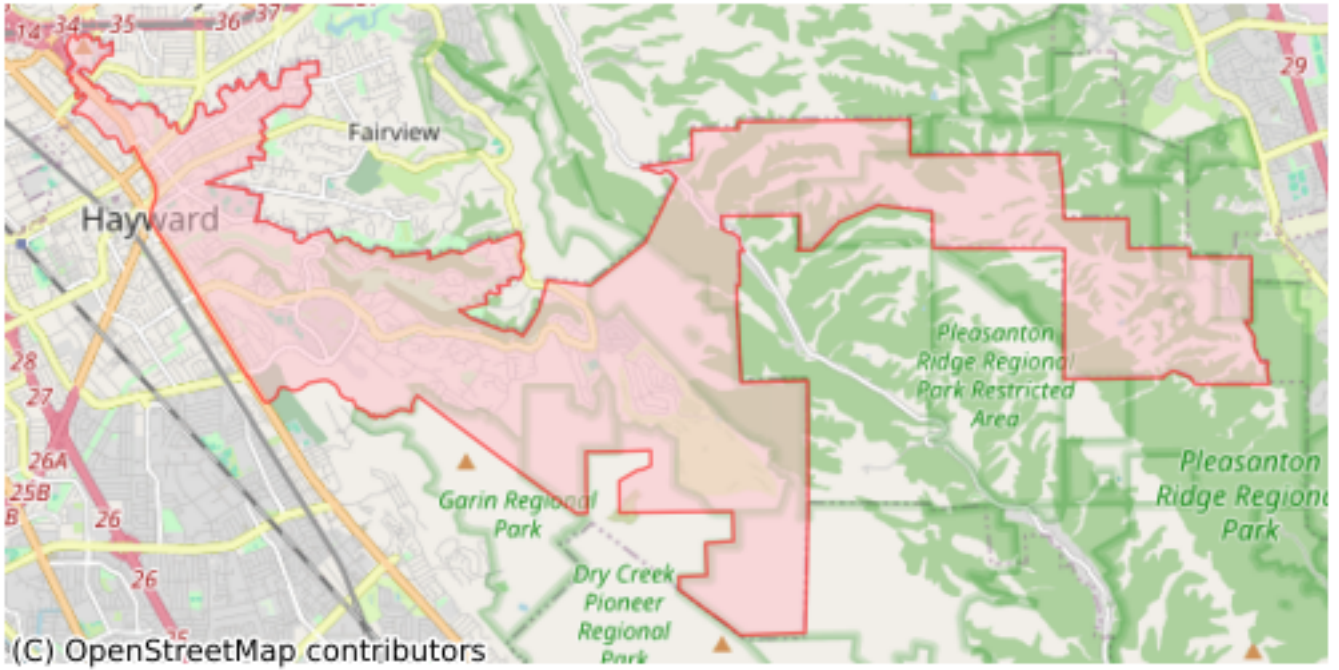
Comments :



District name : F

% Deviation : -0.11

Comments :





FW: Elect Draft 2 Map proposed 8/27/24

1 message

Districting <Districting@hayward-ca.gov>

To: HaywardDistricting <HaywardDistricts@hayward-ca.gov>

Mon, Sep 9, 2024 at 10:03 PM

CAUTION:This is an external email. Do not click on links or open attachments unless you know the content is safe.

From: Pauline Wong [REDACTED]
Sent: Monday, September 9, 2024 9:02:43 PM (UTC-08:00) Pacific Time (US & Canada)
To: Districting <Districting@hayward-ca.gov>
Subject: Elect Draft 2 Map proposed 8/27/24

CAUTION:This is an external email. Do not click on links or open attachments unless you know the content is safe.

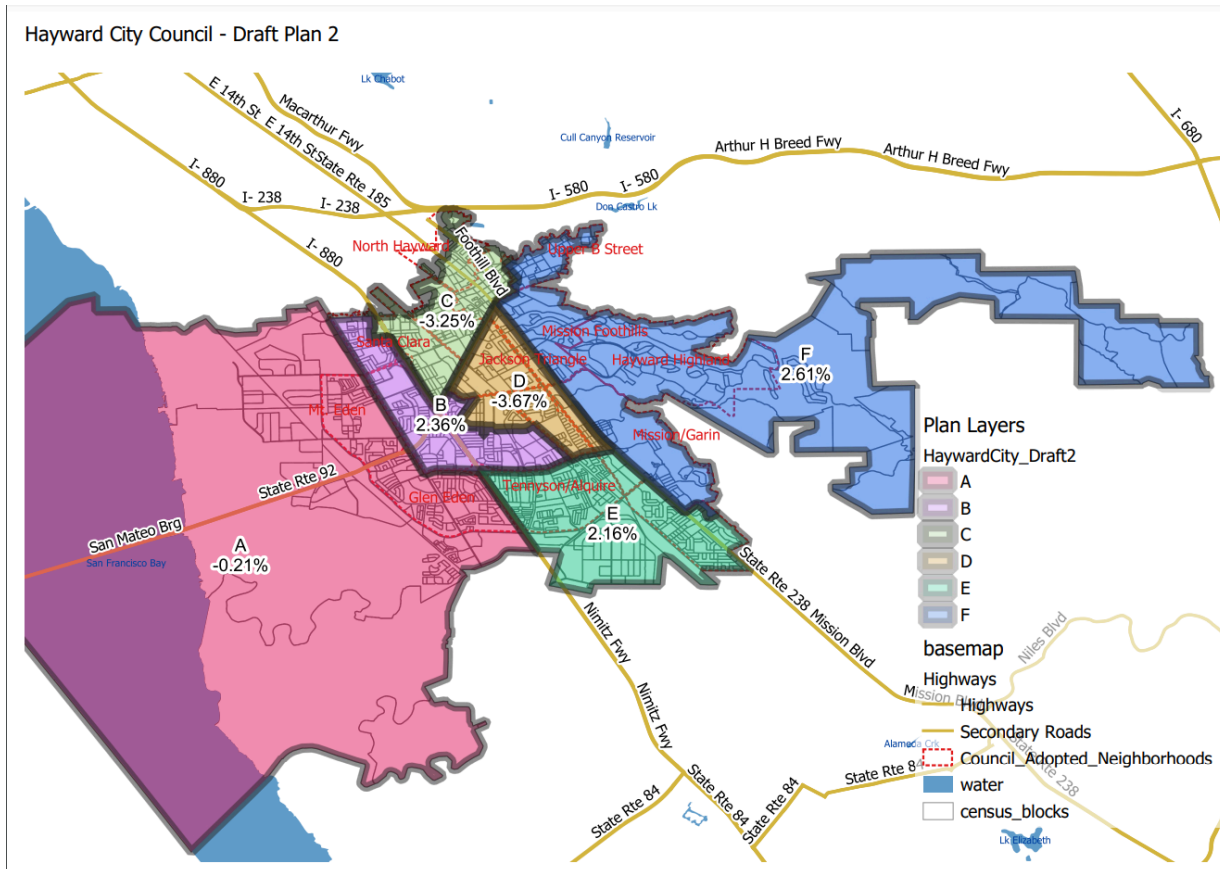
Hello There,

It appears that Hayward citizens not were given much time to learn and to carefully study the proposed maps before the final map was proposed. Therefore, I would like the City Council to please revisit Draft Plan 2 map proposed on 8/27/24. I live in the Tennyson/Alquire and I feel that Tennyson/Alquire area is adequately captured in green as portrayed in the Draft 2 map. Geographically, I feel that it would make sense to use this map as the final version since I also shop, exercise in a nearby gym, have friends and their kids attend the schools in the neighborhood. According to the data, Asians represents 36.8% and because I'm Asian, I feel that the census number in the map would be a more accurate representation of the population of the area as captured in green labeled as District E.

Please reconsider Draft Plan 2 which I feel better represents me and the area I reside in.

Thanks,

Pauline Wong



Hayward City Council - Draft Plan 2

District	Total Population	Deviation	% Deviation	Total Citizen Voting Age Population	Total Registration as of Nov 2022
A	27,139	-56	-0.21%	19,254	14,610
B	27,837	642	2.36%	14,664	11,576
C	26,312	-883	-3.25%	15,780	11,796
D	26,196	-999	-3.67%	13,713	11,366
E	27,782	587	2.16%	19,222	14,832
F	27,906	711	2.61%	20,187	14,792

Source: CA Adjusted 2020 Census Data, Citizen Voting Age Population Data, and Nov 2022 Registration Data via the CA Statewide Database

Citizen Voting Age Population						
District	% Latino CVAP	% White CVAP	% Black CVAP	% Indigenous CVAP	% Asian CVAP	% Hawaiian or Other Pac. Is. CVAP
A	29.2%	13.4%	9.1%	0.9%	44.5%	1.6%
B	36.8%	20.5%	11.3%	0.3%	26.7%	2.3%
C	33.4%	22.9%	17.2%	1.0%	23.0%	1.7%
D	41.8%	16.4%	12.6%	0.3%	23.8%	3.3%
E	32.5%	17.1%	7.7%	0.3%	36.8%	3.8%
F	20.5%	33.3%	16.2%	0.9%	26.8%	1.4%

Source: Nov 2022 Registration and Citizen Voting Age Population (CVAP) Special Tabulation from the 2018-2022 5-Year American Community Survey via CA Statewide Database

Note: Racial and ethnic characteristics of the Citizens Voting Age Population (CVAP) are tabulated according to Department of Justice standards.



FW: Hayward District Formation - New submission from Contact Us

1 message

Districting <Districting@hayward-ca.gov>

Mon, Sep 9, 2024 at 10:03 PM

To: HaywardDistricting <HaywardDistricts@hayward-ca.gov>

CAUTION: This is an external email. Do not click on links or open attachments unless you know the content is safe.

From: [Redacted]
Sent: Monday, September 9, 2024 9:02:49 PM (UTC-08:00) Pacific Time (US & Canada)
To: [Redacted] Districting
<Districting@hayward-ca.gov>
Subject: Hayward District Formation - New submission from Contact Us

CAUTION: This is an external email. Do not click on links or open attachments unless you know the content is safe.

Name
Pauline Wong

Email
[Redacted]

Message

Hello There,

It appears that Hayward citizens not were given much time to learn and to carefully study the proposed maps before the final map was proposed. Therefore, I would like the City Council to please revisit Draft Plan 2 map proposed on 8/27/24.

I live in the Tennyson/Alquire and I feel that Tennyson/Alquire area is adequately captured in green as portrayed in the Draft 2 map. Geographically, I feel that it would make sense to use this map as the final version since I also shop, exercise in a nearby gym, have friends and their kids attend the schools in the neighborhood.

According to the data, Asians represents 36.8% and because I'm Asian, I feel that the census number in the map would be a more accurate representation of the population of the area as captured in green labeled as District E.

Please reconsider Draft Plan 2 which I feel better represents me and the area I reside in.

Thanks,

Pauline Wong



FW: Hayward District Formation - New submission from Contact Us

1 message

Districting <Districting@hayward-ca.gov>

Wed, Sep 11, 2024 at 6:52 AM

To: HaywardDistricting <HaywardDistricts@hayward-ca.gov>

CAUTION:This is an external email. Do not click on links or open attachments unless you know the content is safe.

From: [Redacted]
Sent: Wednesday, September 11, 2024 5:52:28 AM (UTC-08:00) Pacific Time (US & Canada)
To: [Redacted] Districting
<Districting@hayward-ca.gov>
Subject: Hayward District Formation - New submission from Contact Us

CAUTION:This is an external email. Do not click on links or open attachments unless you know the content is safe.

Name
Louella Lopez

Email
[Redacted]

Message
Hello,
Of all the draft plan maps, I prefer draft plan 2. (HaywardCity_Draft2)
I believe the bounds of District E should be Mission Boulevard, Tennyson Road, and Nimitz Freeway.
There is a community called Spanish Ranch which I especially believe should be part of District E. Spanish Ranch is made of elderly residents as well as families with children. The places of interest for them are Ruus Elementary, Ruus Park, and Folsom Avenue. Children of Spanish Ranch attend school at Ruus Elementary. Residents of Spanish Ranch often go in the afternoon hours for their walks at Ruus Park as well as along Folsom Avenue. Also the entrance of Spanish Ranch is at Folsom Avenue.
I don't believe they spend a lot of time crossing Tennyson Road.



FW: Hayward District Formation - New submission from Contact Us

1 message

Districing <Districing@hayward-ca.gov>

Sat, Sep 28, 2024 at 4:51 PM

To: HaywardDistricing <HaywardDistricts@hayward-ca.gov>

CAUTION:This is an external email. Do not click on links or open attachments unless you know the content is safe.

From: [Redacted]
Sent: Saturday, September 28, 2024 3:51:08 PM (UTC-08:00) Pacific Time (US & Canada)
To: [Redacted] Districing
<Districing@hayward-ca.gov>
Subject: Hayward District Formation - New submission from Contact Us

CAUTION:This is an external email. Do not click on links or open attachments unless you know the content is safe.

Name
Louise E. Leavitt

Email
[Redacted]

Message
Most residences of Hayward, including myself, have NOT received any information about districing, nor can we read/understand the maps shown on this website. Our HMOA (9 mobilehome parks in Hayward) forwarded information about the upcoming meeting on Oct. 1st at City Hall, but we are in our 80's and unable to attend. WHY HAVEN'T WE RECEIVED THIS IMPORTANT INFORMATION SOMETIME BETWEEN APRIL/MAY 2024 AND NOW, SEPTEMBER 28, 2024 FROM THE CITY COUNCIL VIA EITHER REGULAR POSTAL MAIL, EMAIL, OR PHONE CALL??? i AM VERY DISAPPOINTED OVER THIS, BUT GLAD OUR HMOA FOUND OUT ABOUT THIS ON SEPT. 26. DON'T YOU CONSIDER ALL HAYWARD RESIDENTS HAVE A RIGHT TO BE INFORMED SO WE CAN VOITE ON THIS??? DISAPPOINTED RESIDENT, LOUISE LEAVITT, [Redacted]